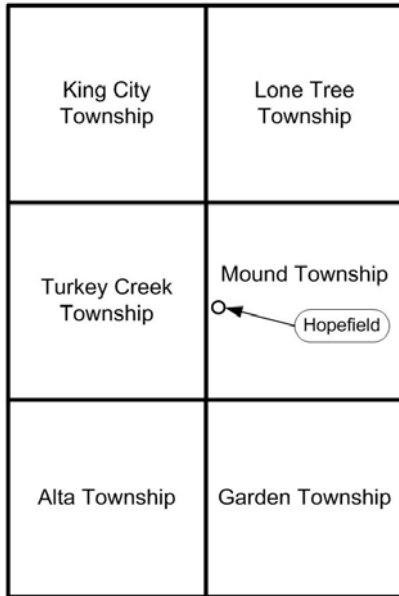


Schweitzer Land

The Schweitzer forefathers were people of the land in Russia. The SMCHA Research Committee has been interested in this “landed” people’s acquisition of land in Kansas after the 1874 immigration.

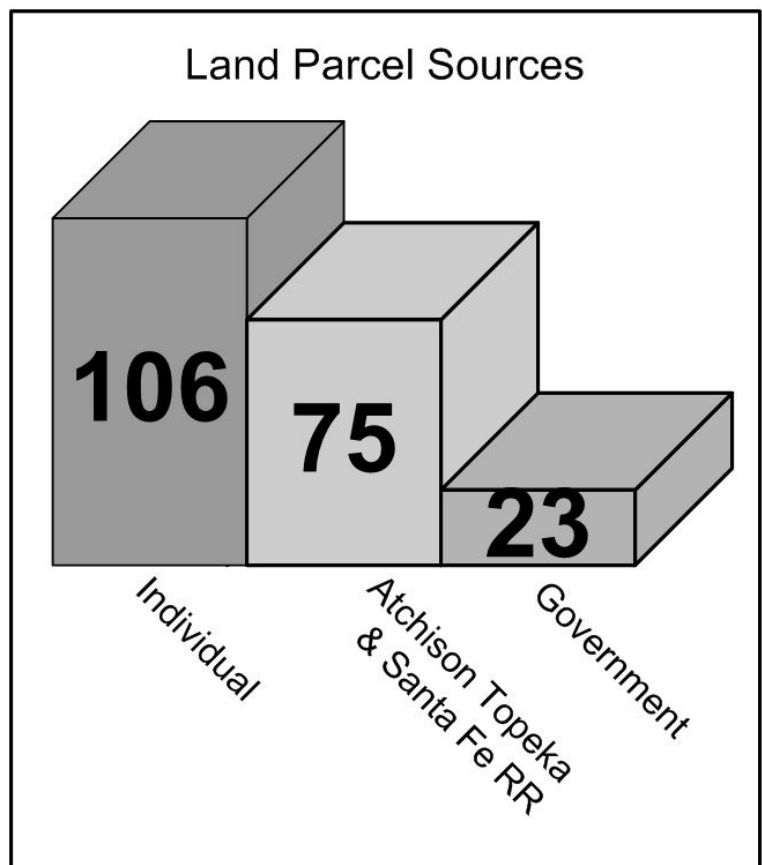


The area of interest centered on the site of the Immigrant House and Hopefield Church. The line of attack was to research the deed records of 6 townships in the surrounding area. This area was approximately 9 miles North and South of Hopefield and 6 miles East and West of Hopefield. The 4 northern townships are in McPherson County, and the 2 southern townships are in Harvey County.

The county courthouses were our data sources (Register of Deeds). Deed records are listed by quarter section of land in the record books. Each township has 36 sections, or 216 sections for the 6 township area. Total quarter sections of land are 864!

The records of each quarter section were looked at, and the first deed transfer to a Schweitzer surname was noted. Data recorded included date, acreage, the entity owning the land (individual name, government body or railroad), and the acquiring individual. The cutoff date was set at 1899. A total of 204 parcels of land were identified. The data was entered in a spreadsheet. Some analysis is presented in the following figures.

The first chart (Land Parcel Sources) indicates the sources of the land parcels. “Individual” parcels were previously owned by individuals. “ATSF RR” parcels were purchased from the railroad. “Government” parcels included homestead (most) and direct purchase.

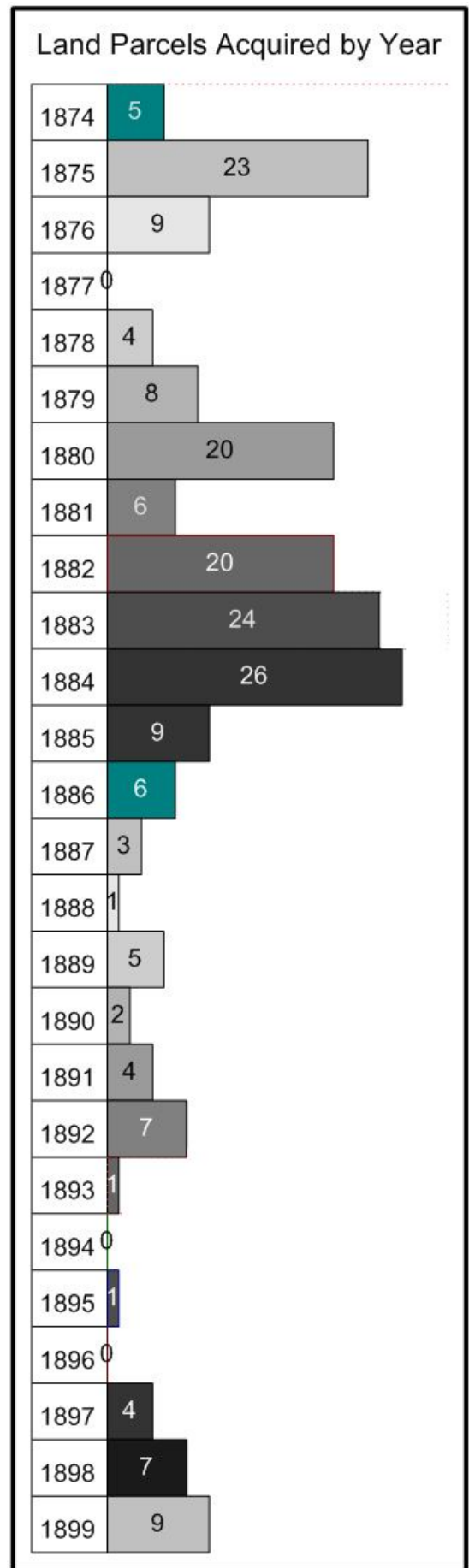







The next chart (Land Parcels Acquired by Year) indicates the number of parcels acquired by Schweitzer families each year. Some of the surge in the early 1880s might have been due to Homestead Act deed transfers. Homesteaders had to apply, and then work the land for 5 years before filing for deed of title. Parcels acquired in later years of the 25 year time span may well have been for the “next generation” children of the 1874 family heads.

The last figure is shown on the following page. This shows the 6 township area and indicates the land areas acquired in increments of 5 years.

Further data analysis might be forthcoming. If you think of some interesting data presentation that could be put together from the data, please contact a member of the Research Committee.

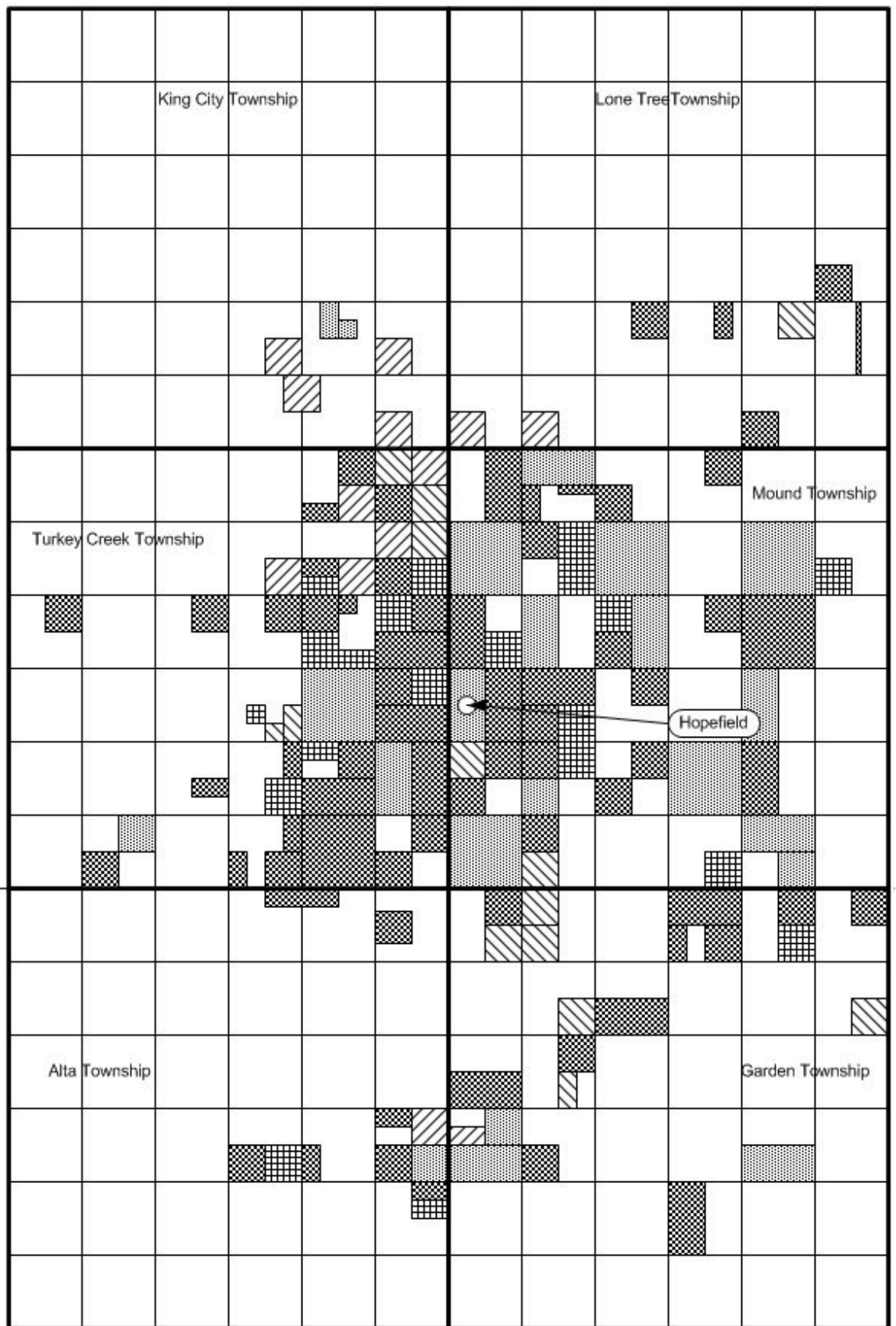
Vic Goering
 Maynard and Marlene Krehbiel
 Wayne Goering



Schweitzer Land Date Acquired	
1874-1879	
1880-1884	
1885-1889	
1890-1895	
1895-1899	

McPherson Co

Harvey Co



King City Township

Section	Sub	From	To	Date Text
1	NW1/4			
1	NE1/4			
1	SW1/4			
1	SE1/4			
2	NW1/4			
2	NE1/4			
2	SW1/4			
2	SE1/4			
3	NW1/4			
3	NE1/4			
3	SW1/4			
3	SE1/4			
4	NW1/4			
4	NE1/4			
4	SW1/4			
4	SE1/4			
5	NW1/4			
5	NE1/4			
5	SW1/4			
5	SE1/4			
6	NW1/4			
6	NE1/4			
6	SW1/4			
6	SE1/4			
7	NW1/4			
7	NE1/4			
7	SW1/4			
7	SE1/4			
8	NW1/4			
8	NE1/4			
8	SW1/4			
8	SE1/4			
9	NW1/4			
9	NE1/4			
9	SW1/4			
9	SE1/4			
10	NW1/4			
10	NE1/4			
10	SW1/4			
10	SE1/4			
11	NW1/4			
11	NE1/4			
11	SW1/4			
11	SE1/4			
12	NW1/4			
12	NE1/4			
12	SW1/4			
12	SE1/4			
13	NW1/4			
13	NE1/4			
13	SW1/4			
13	SE1/4			

King City Township

Section	Sub	From	To	Date Text
14	NW1/4			
14	NE1/4			
14	SW1/4			
14	SE1/4			
15	NW1/4			
15	NE1/4			
15	SW1/4			
15	SE1/4			
16	NW1/4			
16	NE1/4			
16	SW1/4			
16	SE1/4			
17	NW1/4			
17	NE1/4			
17	SW1/4			
17	SE1/4			
18	NW1/4			
18	NE1/4			
18	SW1/4			
18	SE1/4			
19	NW1/4			
19	NE1/4			
19	SW1/4			
19	SE1/4			
20	NW1/4			
20	NE1/4			
20	SW1/4			
20	SE1/4			
21	NW1/4			
21	NE1/4			
21	SW1/4			
21	SE1/4			
22	NW1/4			
22	NE1/4			
22	SW1/4			
22	SE1/4			
23	NW1/4			
23	NE1/4			
23	SW1/4			
23	SE1/4			
24	NW1/4			
24	NE1/4			
24	SW1/4			
24	SE1/4			
25	NW1/4			
25	NE1/4			
25	SW1/4	Union Trust Co	John J Goering	12/30/1898
25	SE1/4			
26	E1/2-NW1/4	United States	Daniel C Weddle	02/26/1878
26	SW1/4-NE1/4	United States	Daniel C Weddle	02/26/1878
26	SW1/4			
26	SE1/4			

King City Township

Section	Sub	From	To	Date Text
27	NW1/4			
27	NE1/4			
27	SW1/4	Mary A Rogers	Benjamin J Stucky	07/17/1899
27	SE1/4			
28	NW1/4			
28	NE1/4			
28	SW1/4			
28	SE1/4			
29	NW1/4			
29	NE1/4			
29	SW1/4			
29	SE1/4			
30	NW1/4			
30	NE1/4			
30	SW1/4			
30	SE1/4			
31	NW1/4			
31	NE1/4			
31	SW1/4			
31	SE1/4			
32	NW1/4			
32	NE1/4			
32	SW1/4			
32	SE1/4			
33	NW1/4			
33	NE1/4			
33	SW1/4			
33	SE1/4			
34	NW1/4			
34	E1/2-NE1/4	Irvin Rininger	Joshua P Stucky	08/09/1899
34	SW1/4			
34	SE1/4			
35	W1/2-NW1/4	Iselrand A Toevs	Joshua P Stucky	08/09/1899
35	NE1/4			
35	SW1/4			
35	W1/2-SE1/4	Atchison, Topeka & Santa Fe RR	Joseph Krehbiel	10/28/1885
36	NW1/4			
36	NE1/4			
36	W1/2-SW1/4	Emma W Gardner	Jacob A Goering	03/22/1898
36	E1/2-SW1/4	Emma W Gardner	Peter Kaufman	03/22/1898
36	SE1/4			

Lone Tree Township

Section	Sub	From	To	Date Text
1	NE1/4			
1	NW1/4			
1	SE1/4			
1	SW1/4			
2	NE1/4			
2	NW1/4			
2	SE1/4			
2	SW1/4			
3	NE1/4			
3	NW1/4			
3	SE1/4			
3	SW1/4			
4	NE1/4			
4	NW1/4			
4	SE1/4			
4	SW1/4			
5	NE1/4			
5	NW1/4			
5	SE1/4			
5	SW1/4			
6	NE1/4			
6	NW1/4			
6	SE1/4			
6	SW1/4			
7	NE1/4			
7	NW1/4			
7	SE1/4			
7	SW1/4			
8	NE1/4			
8	NW1/4			
8	SE1/4			
8	SW1/4			
9	NE1/4			
9	NW1/4			
9	SE1/4			
9	SW1/4			
10	NE1/4			
10	NW1/4			
10	SE1/4			
10	SW1/4			
11	NE1/4			
11	NW1/4			
11	SE1/4			
11	SW1/4			
12	NE1/4			
12	NW1/4			
12	SE1/4			
12	SW1/4			
13	NE1/4			
13	NW1/4			
13	SE1/4			
13	SW1/4			

Lone Tree Township				
Section	Sub	From	To	Date Text
14	NE1/4			
14	NW1/4			
14	SE1/4			
14	SW1/4			
15	NE1/4			
15	NW1/4			
15	SE1/4			
15	SW1/4			
16	NE1/4			
16	NW1/4			
16	SE1/4			
16	SW1/4			
17	NE1/4			
17	NW1/4			
17	SE1/4			
17	SW1/4			
18	NE1/4			
18	NW1/4			
18	SE1/4			
18	SW1/4			
19	NE1/4			
19	NW1/4			
19	SE1/4			
19	SW1/4			
20	NE1/4			
20	NW1/4			
20	SE1/4			
20	SW1/4			
21	NE1/4			
21	NW1/4			
21	SE1/4			
21	SW1/4			
22	NE1/4			
22	NW1/4			
22	SE1/4			
22	SW1/4			
23	NE1/4			
23	NW1/4			
23	SE1/4			
23	SW1/4			
24	NE1/4			
24	NW1/4			
24	SE1/4			
24	SW1/4	Mathias L Patton	Peter C Wedel	07/10/1880
25	E1/2-W1/2-W1/2-NE1/4	Atchison, Topeka & Santa Fe RR	Benjamin J Wedel	07/17/1882
25	E1/2-W1/2-W1/2-SE1/4	Atchison, Topeka & Santa Fe RR	Benjamin J Wedel	07/17/1882
25	NW1/4			
25	SW1/4			
26	NE1/4	Andreas Rudiger	Peter C Wedel	04/27/1892
26	NW1/4			
26	SE1/4			
26	SW1/4			

Lone Tree Township				
Section	Sub	From	To	Date Text
27	NE1/4			
27	E1/2-W1/2-NW1/4	Atchison, Topeka & Santa Fe RR	Karl Wedel	02/14/1882
27	W1/2-E1/2-NW1/4	Atchison, Topeka & Santa Fe RR	Tobias Wedel	02/14/1882
27	SE1/4			
27	SW1/4			
28	NE1/4	George Oakes	Tobias P Wedel	12/29/1883
28	NW1/4			
28	SE1/4			
28	SW1/4			
29	NE1/4			
29	NW1/4			
29	SE1/4			
29	SW1/4			
30	NE1/4			
30	NW1/4			
30	SE1/4			
30	SW1/4			
31	NE1/4			
31	NW1/4			
31	SE1/4			
31	SW1/4	Wannie V Morgan	Peter Kaufman	10/20/1898
32	NE1/4			
32	NW1/4			
32	SE1/4			
32	SW1/4	Belle Churchill	John F Goering	10/01/1897
33	NE1/4			
33	NW1/4			
33	SE1/4			
33	SW1/4			
34	NE1/4			
34	NW1/4			
34	SE1/4			
34	SW1/4			
35	NE1/4			
35	NW1/4			
35	SE1/4			
35	SW1/4	Atchison, Topeka & Santa Fe RR	Christian W Krehbiel	11/23/1880
36	NE1/4			
36	NW1/4			
36	SE1/4			
36	SW1/4			

Turkey Creek Township				
Section	Sub	From	To	Date Text
1	E1/2-NE1/4	Kate Morgan	John P Kaufman	10/20/1898
1	W1/2-NE1/4	Kate Morgan	Jacob O Goering	10/20/1898
1	NW1/4	N P Priddy & Nancy Wallace	Jacob H Goering	11/10/1890
1	SE1/4	George Baty	Daniel Schrag	09/08/1890
1	SW1/4	Wm J F Kramer	Jacob Wedel	08/22/1884
2	NE1/4	David Roderson	Daniel Schrag	03/29/1884
2	NW1/4			
2	S1/2-SW1/4	Almeda Weaver	Peter Graber	12/21/1882
2	SE1/4	William L Caldwell	Christ C Stucky	09/17/1897
3	NE1/4			
3	NW1/4			
3	SE1/4			
3	SW1/4			
4	NE1/4			
4	NW1/4			
4	SE1/4			
4	SW1/4			
5	NE1/4			
5	NW1/4			
5	SE1/4			
5	SW1/4			
6	NE1/4			
6	NW1/4			
6	SE1/4			
6	SW1/4			
7	NE1/4			
7	NW1/4			
7	SE1/4			
7	SW1/4			
8	NE1/4			
8	NW1/4			
8	SE1/4			
8	SW1/4			
9	NE1/4			
9	NW1/4			
9	SE1/4			
9	SW1/4			
10	NE1/4			
10	NW1/4			
10	E1/2-SE1/4	Lewis F Brennerman	Jacob P Krehbiel	08/16/1897
10	W1/2-SE1/4	Mattie Brennerman	Jacob P Krehbiel	09/28/1899
10	SW1/4			
11	NE1/4			
11	NW1/4			
11	SE1/4	Atchison, Topeka & Santa Fe RR	Joshua Zerger	12/14/1886
11	S1/2-SW1/4	Atchison, Topeka & Santa Fe RR	Peter Stucky	08/07/1885
11	N1/2-SW1/4	Atchison, Topeka & Santa Fe RR	Peter Stucky	10/17/1884
12	E1/2-NE1/4	Samuel Baty	Joshua P Stucky	04/30/1892
12	W1/2-NE1/4	Samuel Baty	Tobias Stucky	04/30/1892
12	NW1/4	John B Girard	Peter C Goering	08/03/1897
12	SE1/4	George Millard	Joshua P Stucky	08/27/1889
12	SW1/4	Rena A Girard	Peter Kauffman	10/12/1884
13	NE1/4	Atchison, Topeka & Santa Fe RR	Johann Krehbiel	07/29/1880

Turkey Creek Township				
Section	Sub	From	To	Date Text
13	N1/2-NW1/4	Joahann Schwartz	Andreas Waltner	09/08/1886
13	S1/2-NW1/4	Atchison, Topeka & Santa Fe RR	Andreas Waltner	09/08/1886
13	SE1/4	Atchison, Topeka & Santa Fe RR	Johann Stucky	07/29/1880
13	SW1/4	Atchison, Topeka & Santa Fe RR	Jakob Krehbiel	07/29/1880
14	NW1/4-NE1/4	Charles B Smith	Joshua Zerger	02/13/1884
14	NW1/4	Charles B Smith	Joshua Zerger	02/13/1884
14	SE1/4-SE1/4	Lucy A Thurstin	Jacob P Krehbiel	09/11/1889
14	SW1/4-SE1/4	Harvey Smith	Jacob P Krehbiel	03/24/1885
14	SW1/4	Harvey Smith	Jacob P Krehbiel	03/24/1885
15	N1/2-NE1/4	Andrew Roy	Napoleon R Kaufman	02/25/1884
15	S1/2-NE1/4	William Johnson	John Krehbiel	03/22/1883
15	NW1/4			
15	SE1/4			
15	SW1/4			
16	NE1/4	State of Kansas	Joseph Zerger	07/05/1880
16	NW1/4			
16	SE1/4			
16	SW1/4			
17	NE1/4			
17	NW1/4			
17	SE1/4			
17	SW1/4			
18	NE1/4	United States	Jacob P Krehbiel	08/14/1884
18	NW1/4			
18	SE1/4			
18	SW1/4			
19	NE1/4			
19	NW1/4			
19	SE1/4			
19	SW1/4			
20	NE1/4			
20	NW1/4			
20	SE1/4			
20	SW1/4			
21	NE1/4			
21	NW1/4			
21	SE1/4			
21	SW1/4			
22	NE1/4			
22	NW1/4			
22	E1/2-SE1/4	David S Dirks	Peter Gering	03/30/1892
22	SW1/4-SE1/4	David S Dirks	Peter Gering	03/30/1892
22	NW1/4-SW1/4	United States	Peter Graber	10/28/1885
23	NE1/4	Atchison, Topeka & Santa Fe RR	Elizabeth Gering	08/15/1879
23	NW1/4	Atchison, Topeka & Santa Fe RR	Jakob Gering	10/02/1876
23	SE1/4	Atchison, Topeka & Santa Fe RR	Jakob Gering	10/02/1876
23	SW1/4	Atchison, Topeka & Santa Fe RR	Jakob Gering	10/02/1876
24	NE1/4	United States	Jacob Stucki	05/06/1887
24	NW1/4	W L & M H Lively	Tobias J Krehbiel & John Gering	09/03/1881
24	SE1/4	Morgan Bentley	Joseph Kaufman	05/05/1880
24	SW1/4	John W Finch	Joseph Kaufman	06/20/1884
25	NE1/4	Atchison, Topeka & Santa Fe RR	Jacob Wedel	07/29/1880

Turkey Creek Township				
Section	Sub	From	To	Date Text
25	NW1/4	Atchison, Topeka & Santa Fe RR	Jakob Wedel	03/09/1875
25	SE1/4	Atchison, Topeka & Santa Fe RR	Jacob Wedel	07/29/1880
25	SW1/4	Atchison, Topeka & Santa Fe RR	Jakob Wedel	03/09/1875
26	NE1/4	Benjamin A Gray	John J Krehbiel	09/12/1883
26	N1/2-NW1/4	Christopher G Foiles	Joseph P Stucky	04/08/1885
26	SE1/4	United States	Joseph Kaufman	02/07/1882
26	SW1/4	Fanny A Wright	Peter C. Stucky	02/24/1882
27	E1/2-NE1/4	Atchison, Topeka & Santa Fe RR	Joseph Waltner	05/10/1882
27	NW1/4			
27	SE1/4	J T Burr	John Waltner	04/18/1885
27	SW1/4			
28	NE1/4			
28	NW1/4			
28	SE1/4			
28	N1/2-SW1/4	George Parson	Joseph Graber	02/24/1882
29	NE1/4			
29	NW1/4			
29	SE1/4			
29	SW1/4			
30	NE1/4			
30	NW1/4			
30	SE1/4			
30	SW1/4			
31	NE1/4			
31	NW1/4			
31	SE1/4			
31	SW1/4			
32	NE1/4	Alexander M Lane	Heinrich Wedel	09/01/1879
32	NW1/4			
32	SE1/4			
32	SW1/4	James L Fairchild	Benjamin Wedel	01/24/1880
33	NE1/4			
33	NW1/4			
33	SE1/4			
33	SW1/4			
34	E1/2-NE1/4	William H Wright	Adolph Gering	03/16/1883
34	NW1/4			
34	E1/2-SE1/4	William H Wright	Adolph Gering	03/16/1883
34	W1/2-SE1/4	Henry Warkentin	Peter Graber	01/25/1884
34	W1/2-SW1/4	J C Fairchild	Jacob Graber	01/25/1884
35	NE1/4	Atchison, Topeka & Santa Fe RR	Soloman Krehbiel	07/29/1880
35	NW1/4	Atchison, Topeka & Santa Fe RR	Peter Stucky	07/29/1880
35	SE1/4	Atchison, Topeka & Santa Fe RR	Joseph Kauffman	03/17/1884
35	SW1/4	Atchison, Topeka & Santa Fe RR	Peter Krehbiel	07/29/1880
36	NE1/4	State of Kansas	Christian Gehring	05/03/1884
36	NW1/4			
36	SE1/4			
36	SW1/4	State of Kansas	John Graber	01/11/1883

Mound Township

Section	Sub	From	To	Date Text
1	NE1/4			
1	NW 1/4			
1	SE1/4			
1	SW 1/4			
2	NE1/4			
2	NW 1/4			
2	SE1/4			
2	SW 1/4			
3	NE1/4	Atchison, Topeka & Santa Fe RR	Johann Graber	04/01/1881
3	NW 1/4			
3	SE1/4			
3	SW 1/4			
4	NE1/4			
4	NW 1/4			
4	SE1/4	Reading Lewis	Jacob Voran	01/08/1882
4	SW 1/4			
5	NE1/4	Atchison, Topeka & Santa Fe RR	Daniel Krehbiel	08/09/1876
5	NW 1/4	Atchison, Topeka & Santa Fe RR	Daniel Krehbiel	08/09/1876
5	N1/2-N1/2-SE1/4	Atchison, Topeka & Santa Fe RR	Tobias Wedel	10/18/1883
5	W1/2-SW 1/4	Atchison, Topeka & Santa Fe RR	Peter Kaufman	03/19/1881
6	NE1/4	Anna O'Conner	Daniel Schrag	07/13/1892
6	NW 1/4			
6	SE1/4	Jacob Wedel	Daniel Schrag	01/19/1881
6	SW 1/4			
7	NE1/4	Atchison, Topeka & Santa Fe RR	Christian Schrag	03/08/1875
7	NW 1/4	Atchison, Topeka & Santa Fe RR	Daniel & Peter Schrag	03/08/1875
7	SE1/4	Atchison, Topeka & Santa Fe RR	Daniel & Peter Schrag	03/08/1875
7	SW 1/4	Atchison, Topeka & Santa Fe RR	Daniel & Peter Schrag	03/08/1875
8	NE1/4	United States	Peter Kaufman	12/14/1887
8	NW 1/4	Thomas Craven	Jacob J Stucki	06/02/1882
8	SE1/4	Guardian?	John P Kaufman	08/16/1899
8	SW 1/4			
9	NE1/4	Atchison, Topeka & Santa Fe RR	Joseph Stucki	07/04/1879
9	NW 1/4	Atchison, Topeka & Santa Fe RR	Johann Schrag	03/08/1875
9	SE1/4	Atchison, Topeka & Santa Fe RR	Joseph Stucki	07/04/1879
9	SW 1/4	Atchison, Topeka & Santa Fe RR	Johann Schrag	03/08/1875
10	NE1/4			
10	NW 1/4			
10	SE1/4			
10	SW 1/4			
11	NE1/4	Atchison, Topeka & Santa Fe RR	Peter Krehbiel	09/03/1875
11	NW 1/4	Atchison, Topeka & Santa Fe RR	Peter Krehbiel	09/03/1875
11	SE1/4	Atchison, Topeka & Santa Fe RR	Peter Krehbiel	09/03/1875
11	SW 1/4	Atchison, Topeka & Santa Fe RR	Peter Krehbiel	09/03/1875
12	NE1/4			
12	NW 1/4			
12	SE1/4			
12	SW 1/4	Simon Matthew	John J Rupp	03/02/1889
13	NE1/4			
13	NW 1/4			

Mound Township

Section	Sub	From	To	Date Text
13	SE1/4			
13	SW 1/4			
14	NE1/4	Robert Hughett	John C Stucky	04/14/1881
14	NW 1/4	Clement Philbrick	Andreas Voran	12/17/1883
14	SE1/4	United States	John C Stucky	12/17/1883
14	SW 1/4	United States	Andreas Voran	12/17/1883
15	NE1/4			
15	NW 1/4	William P Pack	John J Stucky	01/23/1884
15	SE1/4			
15	SW 1/4			
16	NE1/4	Atchison, Topeka & Santa Fe RR	Jacob Schrag	03/08/1875
16	NW 1/4	State of Kansas	Jacob Gehring	12/24/1885
16	SE1/4	Atchison, Topeka & Santa Fe RR	Jacob Schrag	03/08/1875
16	SW 1/4	State of Kansas	Jacob Gehring	06/21/1882
17	NE1/4			
17	NW 1/4	Atchison, Topeka & Santa Fe RR	Jacob Schrag	03/08/1875
17	SE1/4			
17	SW 1/4	Atchison, Topeka & Santa Fe RR	Jacob Schrag	03/08/1875
18	NE1/4			
18	E1/2-NW 1/4	Stephen B Gray	Peter Kaufman	11/01/1884
18	N1/2-W 1/2-NW 1/4	Stephen B Gray	Jacob L Stucky	11/01/1884
18	S1/2-W 1/2-NW 1/4	Stephen B Gray	Tobias J Krehbiel	11/01/1884
18	SE1/4	Monroe Schoonover	Joshua J Stucky	12/01/1888
18	SW 1/4	John Schwartz	Jacob L Stucky	02/27/1892
19	NE1/4	Atchison, Topeka & Santa Fe RR	Joshua & Tobias Stucky	03/03/1880
19	NW 1/4	Atchison, Topeka & Santa Fe RR	Jakob Stucky	03/09/1875
19	N1/2-SE1/4	Atchison, Topeka & Santa Fe RR	Jacob Waltner	07/02/1880
19	S1/2-SE1/4	Atchison, Topeka & Santa Fe RR	Christian Albrecht	07/02/1880
19	SW 1/4	Atchison, Topeka & Santa Fe RR	Jakob Stucky	08/14/1875
20	NE1/4	United States	Jacob Schrag	12/09/1883
20	NW 1/4	William M Finch	John J Stucki	06/27/1884
20	SE1/4	Cordelia E Cole	Jacob D Goering	10/23/1889
20	SW 1/4	United States	Jacob Gering (Goering)	06/26/1883
21	NE1/4			
21	NW 1/4	David Koehn	Tobias Stookie	09/30/1882
21	SE1/4			
21	SW 1/4			
22	NE1/4			
22	NW 1/4			
22	SE1/4			
22	SW 1/4			
23	NE1/4			
23	NW 1/4	Atchison, Topeka & Santa Fe RR	John Stucky Jr	03/30/1876
23	SE1/4			
23	SW 1/4	Atchison, Topeka & Santa Fe RR	John J Wedel	03/30/1876
24	NE1/4			
24	NW 1/4			
24	SE1/4			
24	SW 1/4			
25	NE1/4			

Mound Township

Section	Sub	From	To	Date Text
25	NW 1/4			
25	SE 1/4			
25	SW 1/4			
26	NE 1/4			
26	NW 1/4	United States	John J Wedel	02/23/1882
26	SE 1/4			
26	SW 1/4	United States	Christian Vorand	03/21/1884
27	NE 1/4	Atchison, Topeka & Santa Fe RR	Christian Krehbiel	12/05/1879
27	NW 1/4	Atchison, Topeka & Santa Fe RR	Christian Krehbiel	12/05/1879
27	SE 1/4	Atchison, Topeka & Santa Fe RR	Christian Krehbiel	12/05/1879
27	SW 1/4	Atchison, Topeka & Santa Fe RR	Christian Krehbiel	12/05/1879
28	NE 1/4	Catharine Johnson	John Goering	03/12/1884
28	NW 1/4			
28	SE 1/4			
28	SW 1/4	Daniel Neuschwander	Peter Flickner	06/12/1883
29	NE 1/4	Atchison, Topeka & Santa Fe RR	Benjamin Stucky	10/06/1886
29	NW 1/4	Atchison, Topeka & Santa Fe RR	Jacob Goering	03/12/1884
29	SE 1/4			
29	SW 1/4	Jakob Gering ?	Marie Schrag	12/20/1875
30	NE 1/4	Samuel E Mahan	Jacob D Goering	06/12/1883
30	NW 1/4	Henery J Worley	Peter Waltner	04/02/1891
30	SE 1/4			
30	SW 1/4	Henery J Worley	Christian Goering	06/01/1883
31	NE 1/4	Atchison, Topeka & Santa Fe RR	Christian Gering	11/26/1875
31	NW 1/4	Atchison, Topeka & Santa Fe RR	Christian Gering	11/26/1875
31	SE 1/4	Atchison, Topeka & Santa Fe RR	Jacob Strauss	11/26/1875
31	SW 1/4	Atchison, Topeka & Santa Fe RR	Jacob Strauss	11/26/1875
32	NE 1/4			
32	NW 1/4	James Kehoe	John J Wedel	07/14/1880
32	SE 1/4			
32	SW 1/4	Jacob Galle	Joseph Gehring	02/17/1891
33	NE 1/4			
33	NW 1/4			
33	SE 1/4			
33	SW 1/4			
34	NE 1/4			
34	NW 1/4			
34	SE 1/4	United States	Christian & Benjamin Stucky	11/01/1886
34	SW 1/4			
35	NE 1/4	Atchison, Topeka & Santa Fe RR	Katharine Krehbiel	03/20/1874
35	NW 1/4	Katherine Herschler	Daniel Krehbiel	12/19/1876
35	SE 1/4	Atchison, Topeka & Santa Fe RR	Katherine Krehbiel	03/20/1874
35	SW 1/4			
36	NE 1/4			
36	NW 1/4			
36	SE 1/4			
36	SW 1/4			

Alta Township

Section	Sub	From	To	Date Text
1	NE1/4			
1	S1/2-NW1/4	Atchison, Topeka & Santa Fe RR	Daniel Kaufman	06/17/1880
1	SE1/4			
1	N1/2-SW1/4	Norman Lord	Daniel Kaufman	05/26/1883
2	NE1/4			
2	N1/2-NW1/4	May Belle Slack	Peter Krehbiel	04/05/1883
2	SE1/4			
2	SW1/4			
3	N1/2-NE1/4	Jesse Austin	Jacob Graber	09/25/1883
3	NW1/4			
3	SE1/4			
3	SW1/4			
4	NE1/4			
4	NW1/4			
4	SE1/4			
4	SW1/4			
5	NE1/4			
5	NW1/4			
5	SE1/4			
5	SW1/4			
6	NE1/4			
6	NW1/4			
6	SE1/4			
6	SW1/4			
7	NE1/4			
7	NW1/4			
7	SE1/4			
7	SW1/4			
8	NE1/4			
8	NW1/4			
8	SE1/4			
8	SW1/4			
9	NE1/4			
9	NW1/4			
9	SE1/4			
9	SW1/4			
10	NE1/4			
10	NW1/4			
10	SE1/4			
10	SW1/4			
11	NE1/4			
11	NW1/4			
11	SE1/4			
11	SW1/4			
12	NE1/4			
12	NW1/4			
12	SE1/4			
12	SW1/4			
13	NE1/4			
13	NW1/4			
13	SE1/4			
13	SW1/4			

Alta Township				
Section	Sub	From	To	Date Text
14	NE1/4			
14	NW1/4			
14	SE1/4			
14	SW1/4			
15	NE1/4			
15	NW1/4			
15	SE1/4			
15	SW1/4			
16	NE1/4			
16	NW1/4			
16	SE1/4			
16	SW1/4			
17	NE1/4			
17	NW1/4			
17	SE1/4			
17	SW1/4			
18	NE1/4			
18	NW1/4			
18	SE1/4			
18	SW1/4			
19	NE1/4			
19	NW1/4			
19	SE1/4			
19	SW1/4			
20	NE1/4			
20	NW1/4			
20	SE1/4			
20	SW1/4			
21	NE1/4			
21	NW1/4			
21	SE1/4			
21	SW1/4			
22	NE1/4			
22	NW1/4			
22	SE1/4	United States	Christian Schrag	02/06/1886
22	SW1/4	United States	Adolph Gering	04/20/1882
23	NE1/4			
23	NW1/4			
23	SE1/4			
23	W1/2-SW1/4	Atchison, Topeka & Santa Fe RR	Peter Graber	01/03/1892
24	N1/2-NW1/4	Jonathan Pinkerton	Joseph Schrag	09/01/1883
24	NE1/4	Luella Woodard	John J Schrag	03/06/1899
24	SE1/4	D W Woodward	Joseph Schrag	10/10/1876
24	SW1/4	Edward S Martin	Joseph Schrag	04/24/1884
25	N1/2-NE1/4	Atchison, Topeka & Santa Fe RR	Joseph Schrag	08/10/1881
25	S1/2-NE1/4	Henry P Raymond	Joseph Schrag	11/24/1889
25	NW1/4			
25	SE1/4			
25	SW1/4			
26	NE1/4			
26	NW1/4			
26	SE1/4			
26	SW1/4			

Alta Township

Section	Sub	From	To	Date Text
27	NE1/4			
27	NW1/4			
27	SE1/4			
27	SW1/4			
28	NE1/4			
28	NW1/4			
28	SE1/4			
28	SW1/4			
29	NE1/4			
29	NW1/4			
29	SE1/4			
29	SW1/4			
30	NE1/4			
30	NW1/4			
30	SE1/4			
30	SW1/4			
31	NE1/4			
31	NW1/4			
31	SE1/4			
31	SW1/4			
32	NE1/4			
32	NW1/4			
32	SE1/4			
32	SW1/4			
33	NE1/4			
33	NW1/4			
33	SE1/4			
33	SW1/4			
34	NE1/4			
34	NW1/4			
34	SE1/4			
34	SW1/4			
35	NE1/4			
35	NW1/4			
35	SE1/4			
35	SW1/4			
36	NE1/4			
36	NW1/4			
36	SE1/4			
36	SW1/4			

Garden Township

Section	Sub	From	To	Date Text
1	NE1/4	Jacob W Beutler	John C Stucky	03/28/1884
1	NW1/4			
1	SE1/4			
1	SW1/4			
2	NE1/4	Benjamin T Essley	Jacob C & Benjamin C Stucky	12/29/1883
2	NW1/4			
2	SE1/4	Edward T Harberson	Christian Krehbiel	09/25/1885
2	SW1/4			
3	NE1/4	Atchison, Topeka & Santa Fe RR	Christian Stucky	02/02/1880
3	NW1/4	Atchison, Topeka & Santa Fe RR	Christian Stucky	01/24/1880
3	SE1/4	David D Reusser	Valentine Krehbiel	03/15/1893
3	W1/2-SW1/4	John Meschberger	Joseph C Goering	12/14/1882
4	NE1/4			
4	NW1/4			
4	SE1/4			
4	SW1/4			
5	NE1/4			
5	NW1/4	Jacob Galle	Joseph Gehring	01/20/1891
5	SE1/4			
5	SW1/4	Christian Luginbill	Andreas G Schrag	02/09/1891
6	NE1/4			
6	NW1/4	Daniel W Heath	Joseph E Kaufman	06/27/1883
6	SE1/4	John Wall	Andreas G Schrag	01/27/1899
6	SW1/4			
7	NE1/4			
7	NW1/4			
7	SE1/4			
7	SW1/4			
8	NE1/4			
8	NW1/4			
8	SE1/4	John C Eberle	John G Schrag	09/22/1899
8	SW1/4			
9	NE1/4			
9	NW1/4			
9	SE1/4	Jacob S Eyemann	John Schrag	12/24/1883
9	SW1/4	Jacob S Eyemann	Jacob Gehring	12/24/1883
10	NE1/4			
10	NW1/4			
10	SE1/4			
10	SW1/4			
11	NE1/4			
11	NW1/4			
11	SE1/4			
11	SW1/4			
12	NE1/4			
12	NW1/4			
12	SE1/4	John W Ruth	Katherine Krehbiel	05/02/1898
12	SW1/4			
13	NE1/4			
13	NW1/4			
13	SE1/4			
13	SW1/4			

Garden Township				
Section	Sub	From	To	Date Text
14	NE1/4			
14	NW1/4			
14	SE1/4			
14	SW1/4			
15	NE1/4			
15	NW1/4			
15	SE1/4			
15	SW1/4			
16	NE1/4			
16	NW1/4			
16	SE1/4			
16	SW1/4			
17	NE1/4	Atchison, Topeka & Santa Fe RR	Johan Schrag	07/17/1882
17	NW1/4			
17	SW1/4			
17	W1/2-SE1/4	Christina Schmidt	John G Schrag	03/07/1895
18	NE1/4			
18	NW1/4			
18	SE1/4	Palmer J Heath	Joseph Schrag	10/02/1882
18	SW1/4	Palmer J Heath	Joseph Schrag	10/02/1882
19	NE1/4	Atchison, Topeka & Santa Fe RR	Jacob E Krehbiel	02/07/1874
19	S1/2-NW1/4	Luella J Woodward	John J Schrag	03/06/1899
19	SE1/4	Atchison, Topeka & Santa Fe RR	Valentine Krehbiel	03/27/1874
19	SW1/4	Atchison, Topeka & Santa Fe RR	Valentine Krehbiel	03/27/1874
20	NE1/4			
20	NW1/4			
20	SE1/4			
20	E1/2-SW1/4	United States	Barbara Stucky	06/16/1883
20	W1/2-SW1/4	United States	Jacob Kaufman	12/15/1882
21	NE1/4			
21	NW1/4			
21	SE1/4			
21	SW1/4			
22	NE1/4			
22	NW1/4			
22	SE1/4			
22	SW1/4			
23	NE1/4			
23	NW1/4			
23	SE1/4	David B Ruth	Christian Krehbiel	03/29/1878
23	SW1/4	David B Ruth	Christian Krehbiel	03/29/1878
24	NE1/4			
24	NW1/4			
24	SE1/4			
24	SW1/4			
25	NE1/4			
25	NW1/4			
25	SE1/4			
25	SW1/4			
26	NE1/4			
26	NW1/4			
26	SE1/4			
26	SW1/4			

Garden Township

Section	Sub	From	To	Date Text
27	NE1/4			
27	NW1/4	John Lehmann	Herman Krehbiel	05/05/1884
27	SE1/4			
27	S1/2-SW1/4	John Lehmann	Christian Krehbiel	05/05/1884
27	N1/2-SW1/4	John Lehmann	Herman Krehbiel	05/05/1884
28	NE1/4			
28	NW1/4			
28	SE1/4			
28	SW1/4			
29	NE1/4			
29	NW1/4			
29	SE1/4			
29	SW1/4			
30	NE1/4			
30	NW1/4			
30	SE1/4			
30	SW1/4			
31	NE1/4			
31	NW1/4			
31	SE1/4			
31	SW1/4			
32	NE1/4			
32	NW1/4			
32	SE1/4			
32	SW1/4			
33	NE1/4			
33	NW1/4			
33	SE1/4			
33	SW1/4			
34	NE1/4			
34	NW1/4			
34	SE1/4			
34	SW1/4			
35	NE1/4			
35	NW1/4			
35	SE1/4			
35	SW1/4			
36	NE1/4			
36	NW1/4			
36	SE1/4			
36	SW1/4			